

Geauga County Engineering Department

No Passing Zone Log

Route: **0006E (OLD STATE RD)**

From: **3.676 TR 126 SHEDD RD**

Length: **0.102** Direction: **North**

To: **3.778 TR 220 HOSMER RD**

Length	Left	C/L	Right	Length	Control Points	Scale: 1.00 mile/page
0.102	<div style="display: flex; align-items: center; justify-content: center;"> <div style="border: 1px solid black; width: 40px; height: 40px; background-color: #cccccc; margin-right: 5px; display: flex; align-items: center; justify-content: center;">3.778</div> <div style="border-left: 3px double black; width: 10px; height: 40px; margin: 0 5px;"></div> <div style="border: 1px solid black; width: 40px; height: 40px; background-color: #cccccc; margin-left: 5px; display: flex; align-items: center; justify-content: center;">3.778</div> </div>		<div style="display: flex; align-items: center; justify-content: center;"> <div style="border: 1px solid black; width: 40px; height: 40px; background-color: #cccccc; margin-right: 5px; display: flex; align-items: center; justify-content: center;">3.676</div> <div style="border-left: 3px double black; width: 10px; height: 40px; margin: 0 5px;"></div> <div style="border: 1px solid black; width: 40px; height: 40px; background-color: #cccccc; margin-left: 5px; display: flex; align-items: center; justify-content: center;">3.676</div> </div>	0.102	<p>3.778 TR 220 HOSMER RD LT</p> <p>3.676 TR 126 SHEDD RD RT</p>	

Geauga County Engineering Department

No Passing Zone Log

Route: **0006F (OLD STATE RD)**

From: **3.778 TR 220 HOSMER RD**

Length: **0.554** Direction: **North**

To: **4.332 CR 2N ADAMS RD**

Length	Left	C/L	Right	Length	Control Points	Scale: 1.00 mile/page
	4.000		4.000			
0.222				0.222		
	3.778		3.778		3.778 TR 220 HOSMER RD LT	

Geauga County Engineering Department

No Passing Zone Log

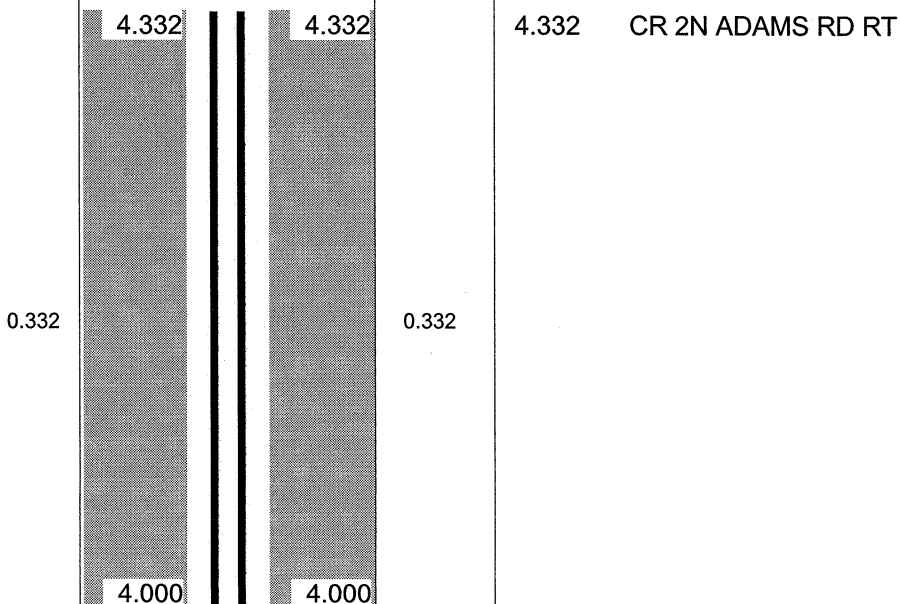
Route: **0006F (OLD STATE RD)**

From: **3.778 TR 220 HOSMER RD**

Length: **0.554** Direction: **North**

To: **4.332 CR 2N ADAMS RD**

Length	Left	C/L	Right	Length	Control Points	Scale: 1.00 mile/page
--------	------	-----	-------	--------	----------------	-----------------------



Geauga County Engineering Department

No Passing Zone Log

Route: **0006G (OLD STATE RD)**
 Length: **0.294** Direction: **North**

From: **4.332 CR 2N ADAMS RD**
 To: **4.626 CR 19 SWINE CREEK RD**

Length	Left	C/L	Right	Length	Control Points
0.294	4.626		4.626	0.294	4.626 CR 19 SWINE CREEK RD RT
	4.332		4.332		4.332 CR 2N ADAMS RD RT

Geauga County Engineering Department




No Passing Zone Log

Route: **0006H (OLD STATE RD)**

From: **4.626 CR 19 SWINE CREEK RD**

Length: **0.025** Direction: **North**

To: **4.651 SR 528**

Length	Left	C/L	Right	Length	Control Points	Scale: 1.00 mile/page
0.025				0.025	<p>4.651 SR 528</p> <p>4.626 CR 19 SWINE CREEK RD RT</p>	